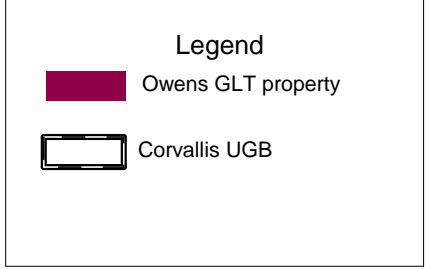
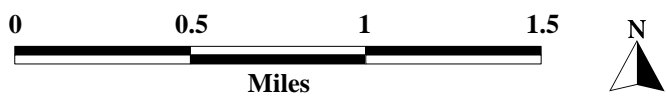
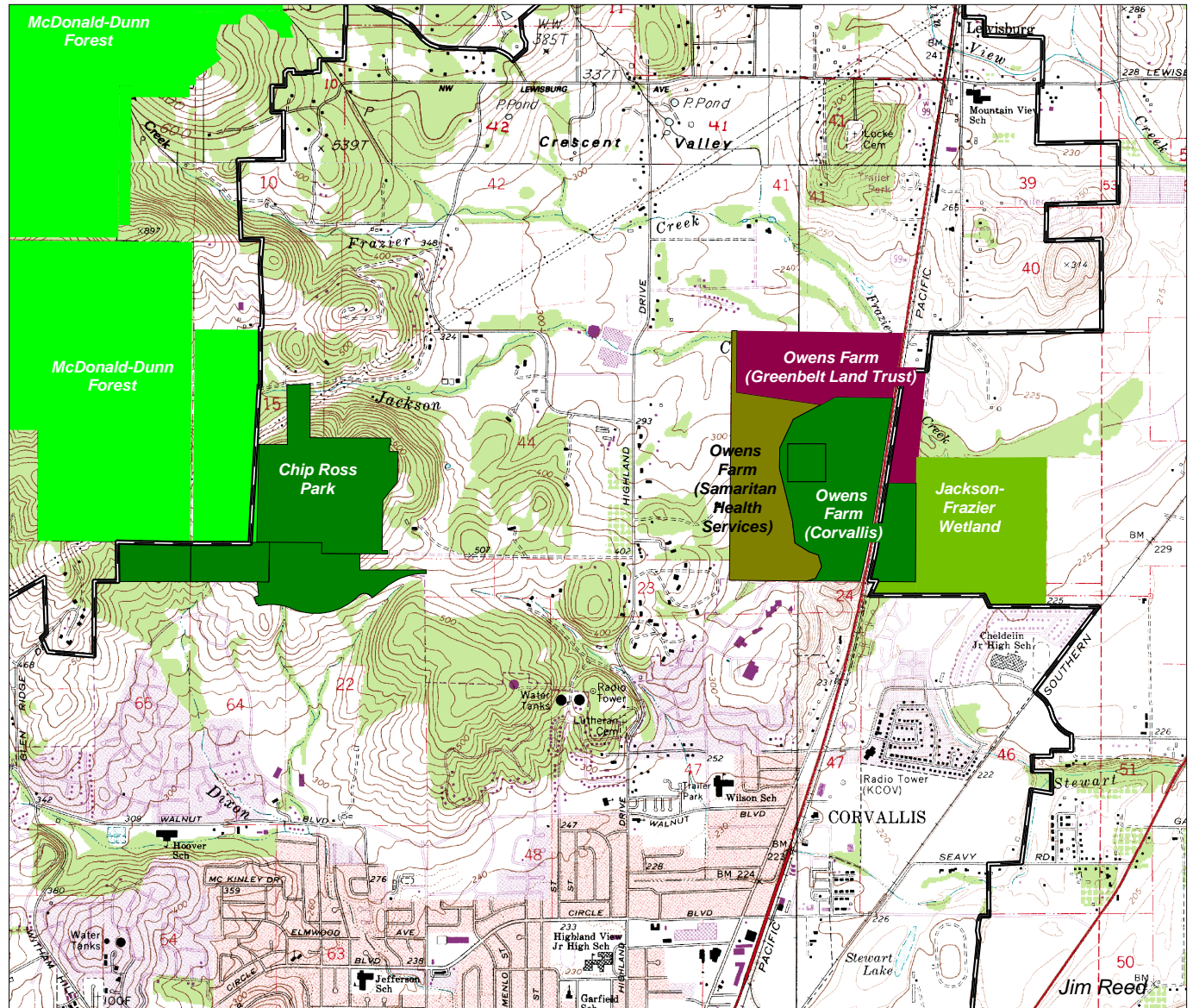


**Appendix B-1.
Greenbelt Land Trust's Owens Farm
and nearby Open Space/Parks/Natural Areas**

Salix Associates 2006



Data sources:
Taxlot data from Benton County GIS